

PHOTO NO 7

PHOTO NO 8

PHOTO NO 9

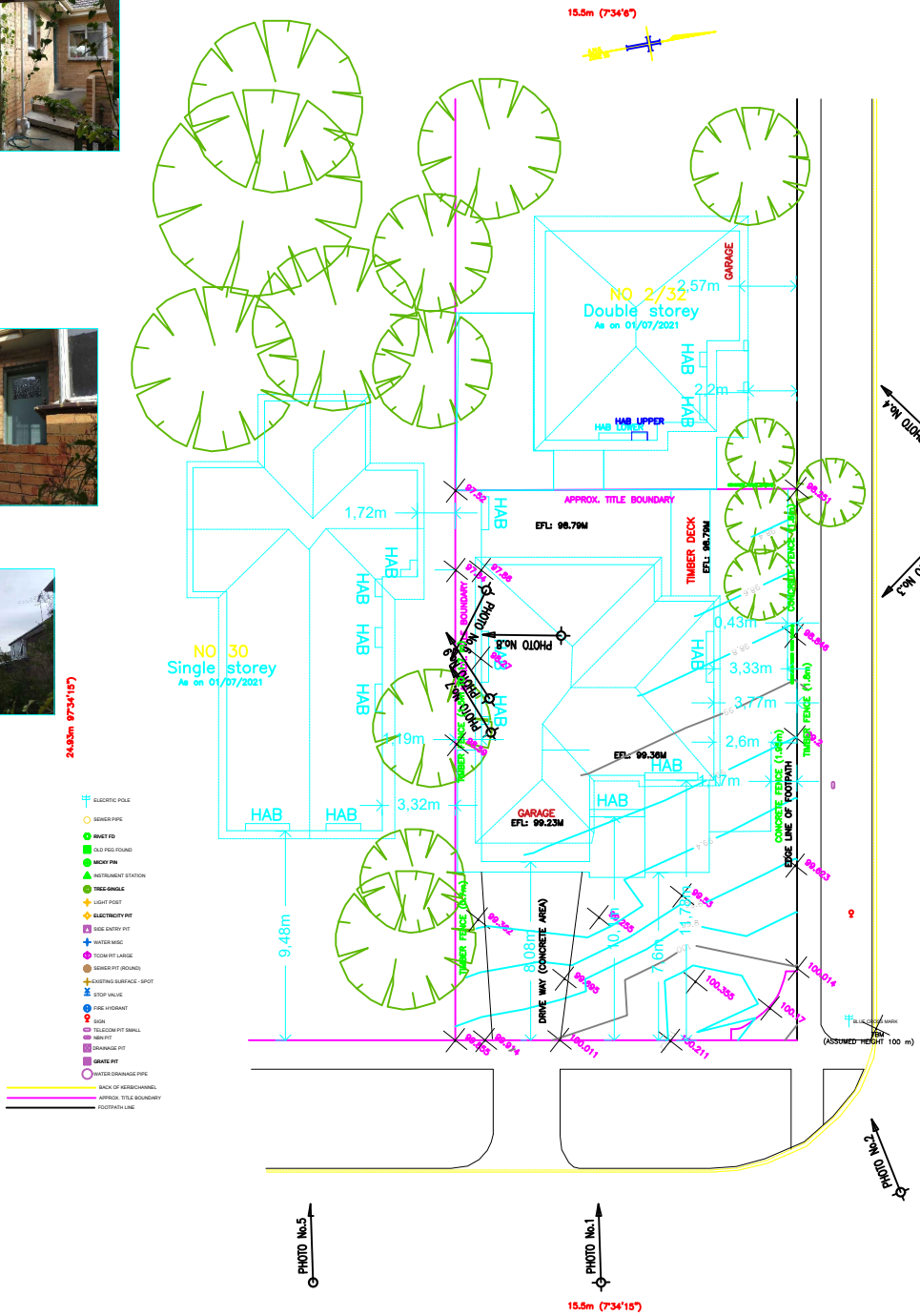

PHOTO NO 4

PHOTO NO 3

NOTE

THIS NOT A RE-ESTABLISHMENT SURVEY
Fences are assumed as boundaries
Setback have been measured based on the assumtion, therefore approximate only
CHECK BEARING, DISTANCES & ELEMENTS WITH A CLEAR COPY OF TITLE
To confirm title boundary & easement a re-establishment survey is recommended
Only visible services are shown, underground services to be located by owner/builder
Level tolerance +/-20 mm
Level correct at the time of survey
Where house already exists, level may change when demolition completed
All trees are located within the half width of their location
Trees height are indicative only and trees under 3 m height have located
LEVEL ARE TO BE AN ARBITRARY DATUM



PHOTO NO 6



PHOTO NO 5

PHOTO NO 1

PHOTO No 2

GEOTECHNICAL ENGINEERING SERVICES

UNIT 5, WILLANDRA DRIVE EPPING, VIC 3076
TEL: 0423863749
EMAIL: info@geoservices.com.au
WEB: www.geoservices.com.au

PROJECT:

CONTOURS
THE CONTOURS SHOWN ARE PROVIDED AS AN INDICATION OF GRADES ONLY AS VARIATIONS MAY OCCURS BETWEEN ACTUAL LEVEL POINTS SHOWN. CONTOUR INTERVAL SHOWN 0.2M.

DATUM
THE LEVEL SHOWN HERE ON ARE TO TEMPORARY BENCH MARK, HEIGHT: 100.00 M

FEATURES SURVEY

REF:
DATE OF SURVEY:

CLIENT: